




















# 新郷(下新郷)地区



## 凡例

- |   |       |
|---|-------|
|    | 23    |
|    | 29    |
|    | 1     |
|    | 26    |
|    | 24    |
|    | 22    |
|    | 18    |
|    | 59    |
|   | 3     |
|  | 43    |
|  | 38    |
|  | 44    |
|  | 35    |
|  | 64    |
|  | 54    |
|  | 33    |
|  | 意向不明  |
|  | 耕作放棄地 |
|  | 農地相談地 |